















# Schedule "A" KING CITY COMMUNITY PLAN

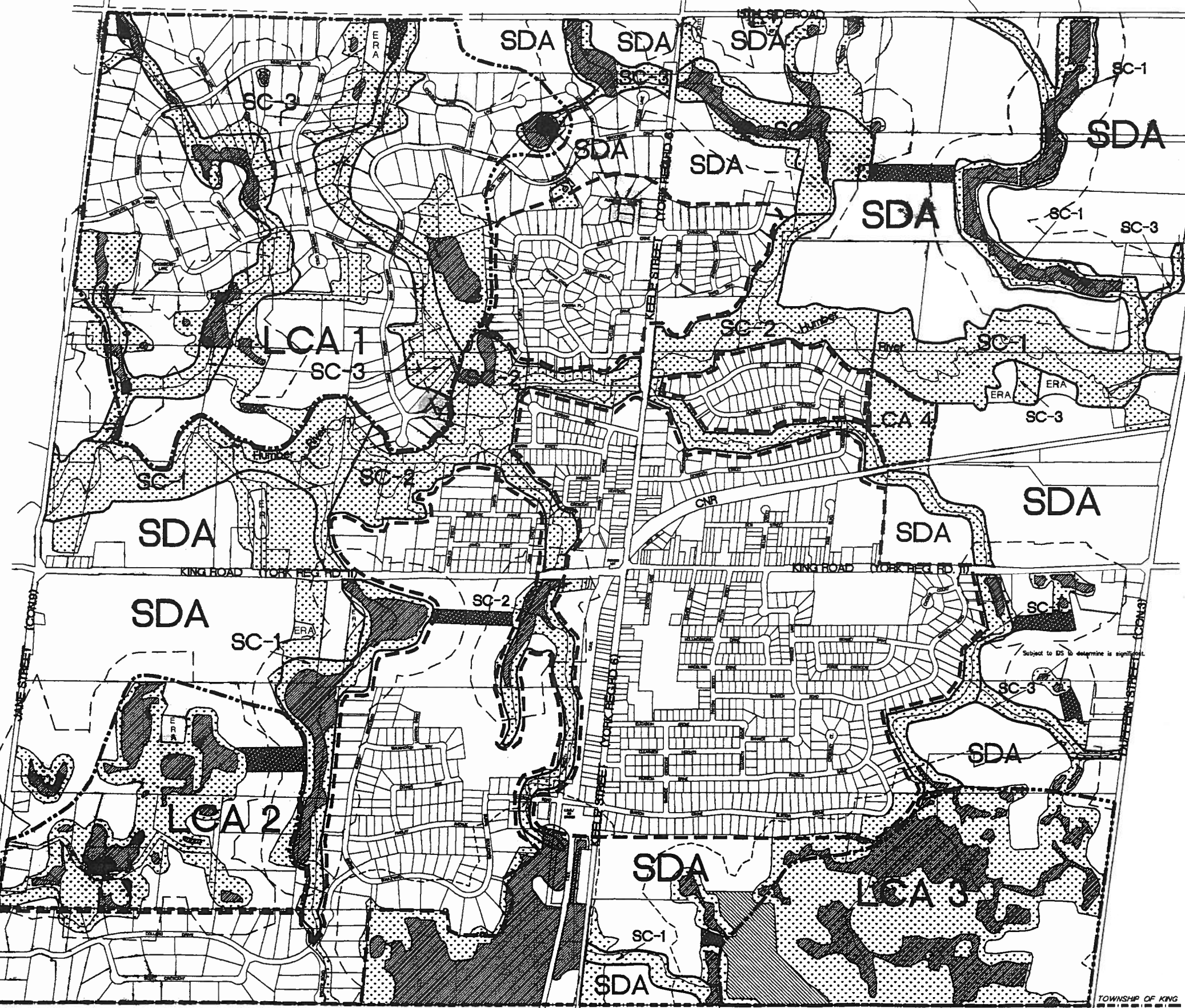
## Natural Heritage System and Landform Conservation Areas

### Natural Heritage System

-  ENVIRONMENTAL PROTECTION AREA
-  PROVINCIAL AND LOCALLY SIGNIFICANT WETLANDS
-  ZONE OF INFLUENCE (120M AROUND PROVINCIAL AND LOCALLY SIGNIFICANT WETLANDS)
-  CONNECTING LINKS
-  ENVIRONMENTAL RESTORATION AREAS

### Landform Conservation Areas

-  EXISTING URBAN AREA
-  STANDARD DEVELOPMENT AREA
-  STREAM CORRIDOR-1
-  STREAM CORRIDOR-2
-  STREAM CORRIDOR-3
-  LANDFORM CONSERVATION AREA-1
-  LANDFORM CONSERVATION AREA-2
-  LANDFORM CONSERVATION AREA-3
-  LANDFORM CONSERVATION AREA-4



NOTE: THE INFORMATION ON THIS MAP RELATED TO NATURAL HERITAGE FEATURES IS BASED ON THEMATIC MAPPING PREPARED BY THE MINISTRY OF NATURAL RESOURCES IN THE PRELIMINARY LANDFORM CONSERVATION STUDY FOR THE KING CITY SECONDARY PLAN (DEPT 25, 1998) AND IN THE PRELIMINARY NATURAL HERITAGE STUDY REPORT (JANUARY 1998).

TOWNSHIP OF KING  
CITY OF VAUGHAN



200m 0m 200m 400m

MAY 1998 REVISED NOVEMBER 1999